






# Delaware County, Iowa









## Colony Township Zoning

RICHLAND	HONEY CREEK	ELK	COLONY
COFFINS GROVE	DELAWARE	ONEIDA	BREMEN
PRAIRIE	MILO	DELHI	NORTH FORK
ADAMS	HAZEL GREEN	UNION	SOUTH FORK

### Legend

-  Political Townships
-  Sections
-  City Boundaries
-  Roads
-  Parcels

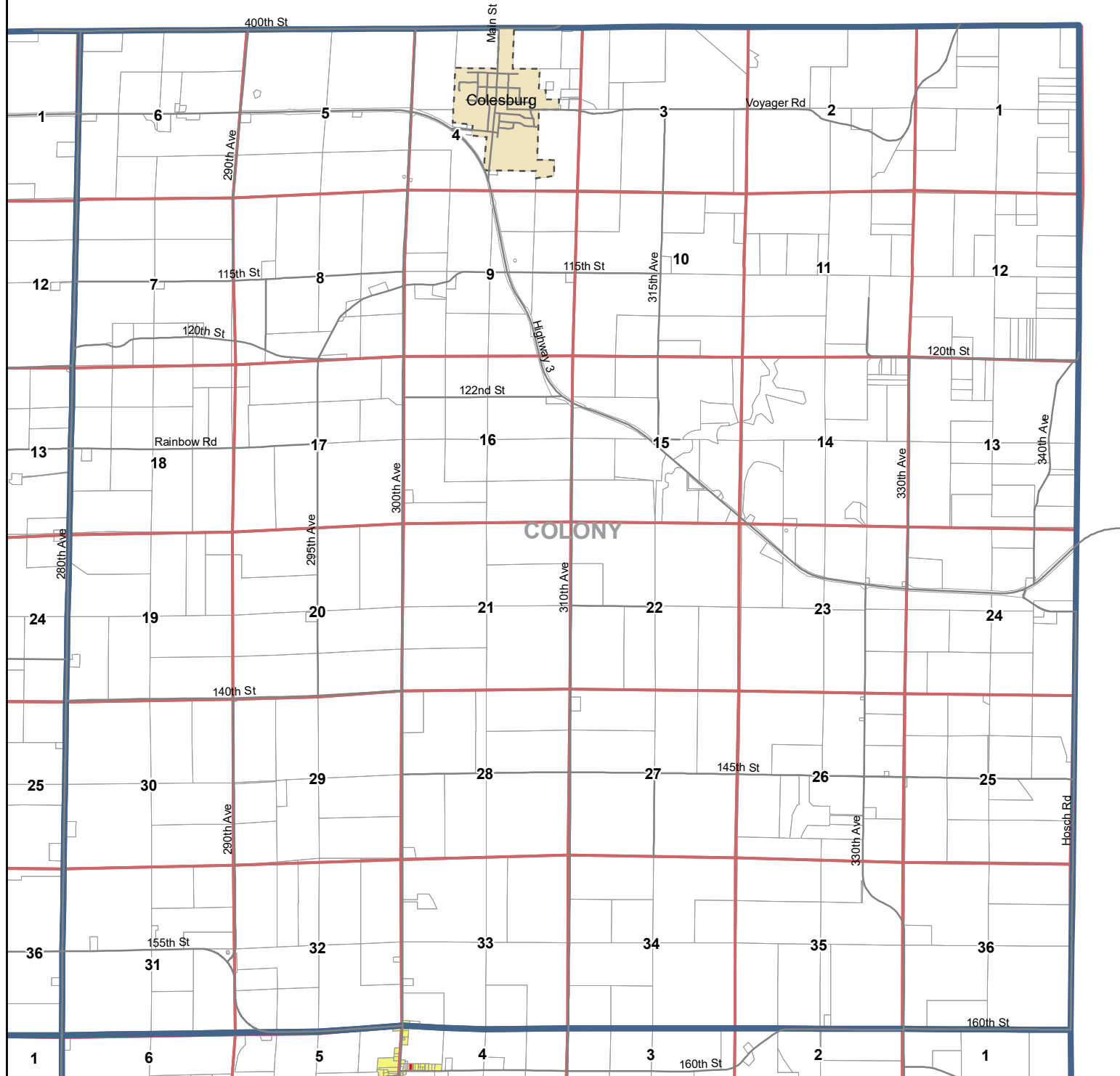
### Delaware County Zoning Districts

- A-1
-  R-1
-  R-2
-  R-3
-  R-4
-  C-1
-  C-2
-  I-1
-  I-2

0 0.5 1 Miles



Map data provided by Delaware County  
Map created by ECIA, 2022








# Delaware County, Iowa









## Elk Township Zoning

RICHLAND	HONEY CREEK	ELK	COLONY
COFFINS GROVE	DELAWARE	ONEIDA	BREMEN
PRAIRIE	MILO	DELHI	NORTH FORK
ADAMS	HAZEL GREEN	UNION	SOUTH FORK

### Legend

-  Political Townships
-  Sections
-  City Boundaries
-  Roads
-  Parcels

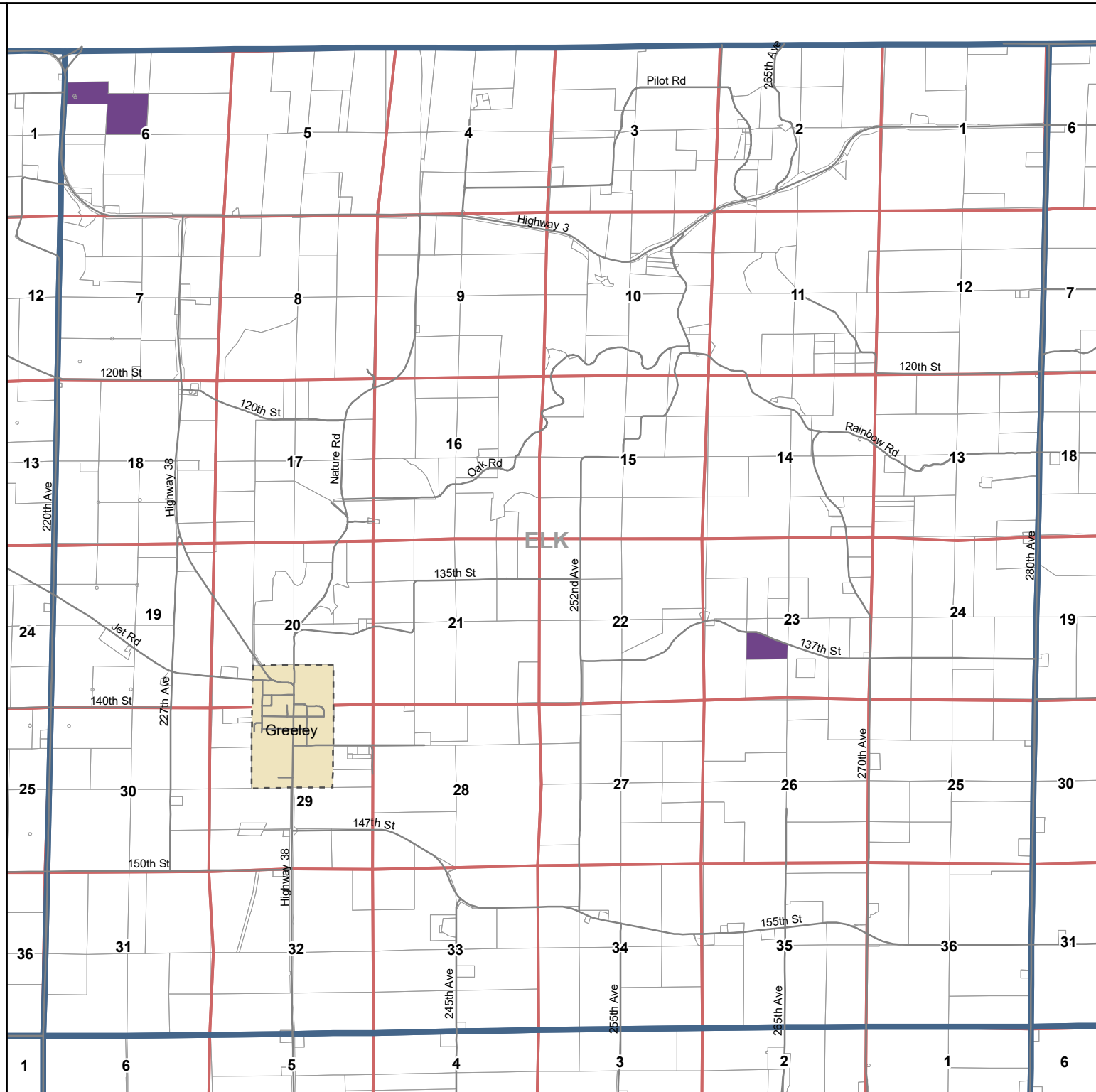
### Delaware County Zoning Districts

- A-1
-  R-1
-  R-2
-  R-3
-  R-4
-  C-1
-  C-2
-  I-1
-  I-2

0 0.5 1 Miles



Map data provided by Delaware County  
Map created by ECIA, 2022








# Delaware County, Iowa







## Honey Creek Township Zoning

RICHLAND	HONEY CREEK	ELK	COLONY
COFFINS GROVE	DELAWARE	ONEIDA	BREMEN
PRAIRIE	MILO	DELHI	NORTH FORK
ADAMS	HAZEL GREEN	UNION	SOUTH FORK

### Legend

-  Political Townships
-  Sections
-  City Boundaries
-  Roads
-  Parcels

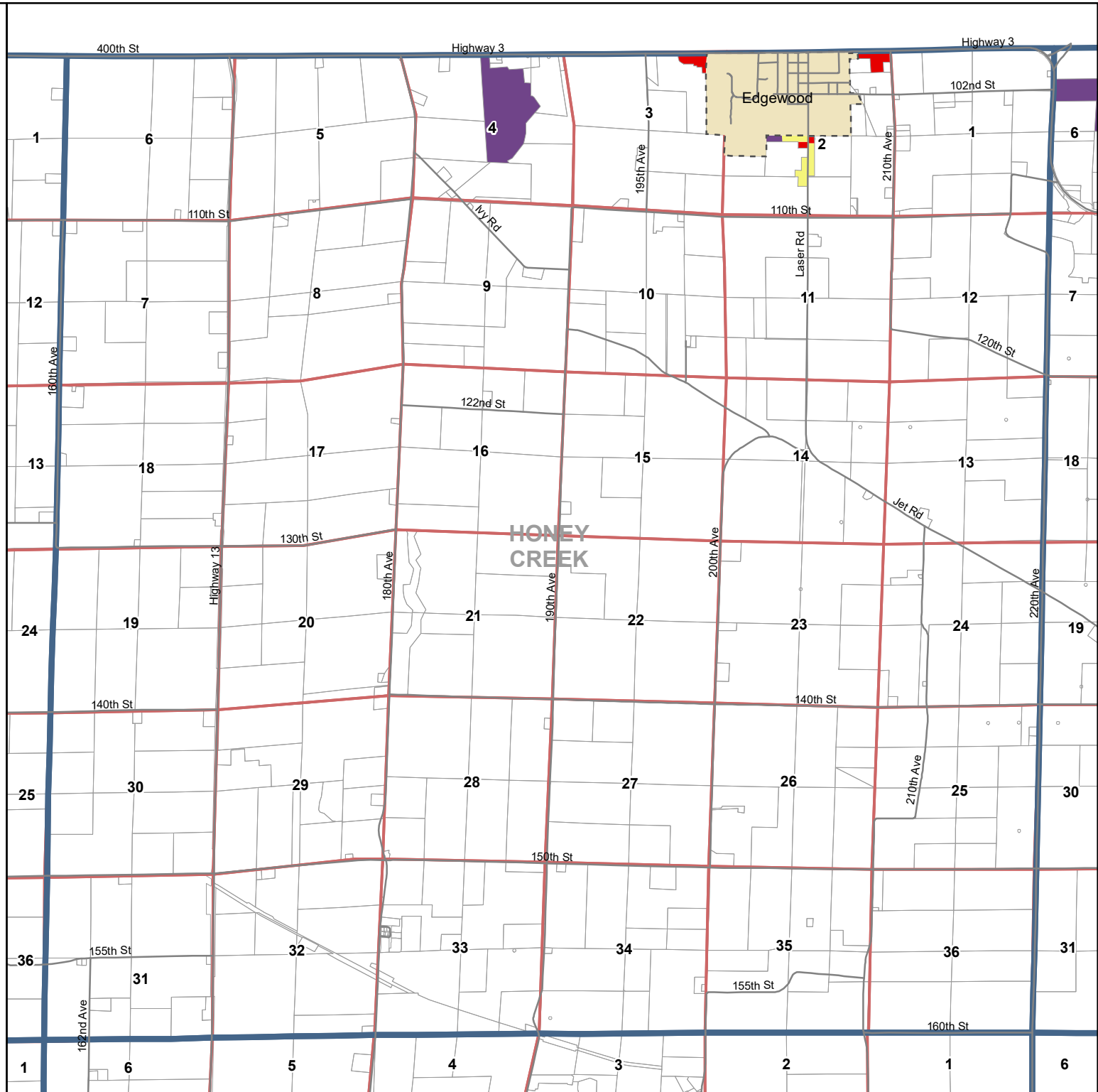
### Delaware County Zoning Districts

- A-1
-  R-1
-  R-2
-  R-3
-  R-4
-  C-1
-  C-2
-  I-1
-  I-2

0 0.5 1 Miles



Map data provided by Delaware County  
Map created by ECIA, 2022








# Delaware County, Iowa







## Richland Township Zoning

RICHLAND	HONEY CREEK	ELK	COLONY
COFFINS GROVE	DELAWARE	ONEIDA	BREMEN
PRAIRIE	MILO	DELHI	NORTH FORK
ADAMS	HAZEL GREEN	UNION	SOUTH FORK

### Legend

-  Political Townships
-  Sections
-  City Boundaries
-  Roads
-  Parcels

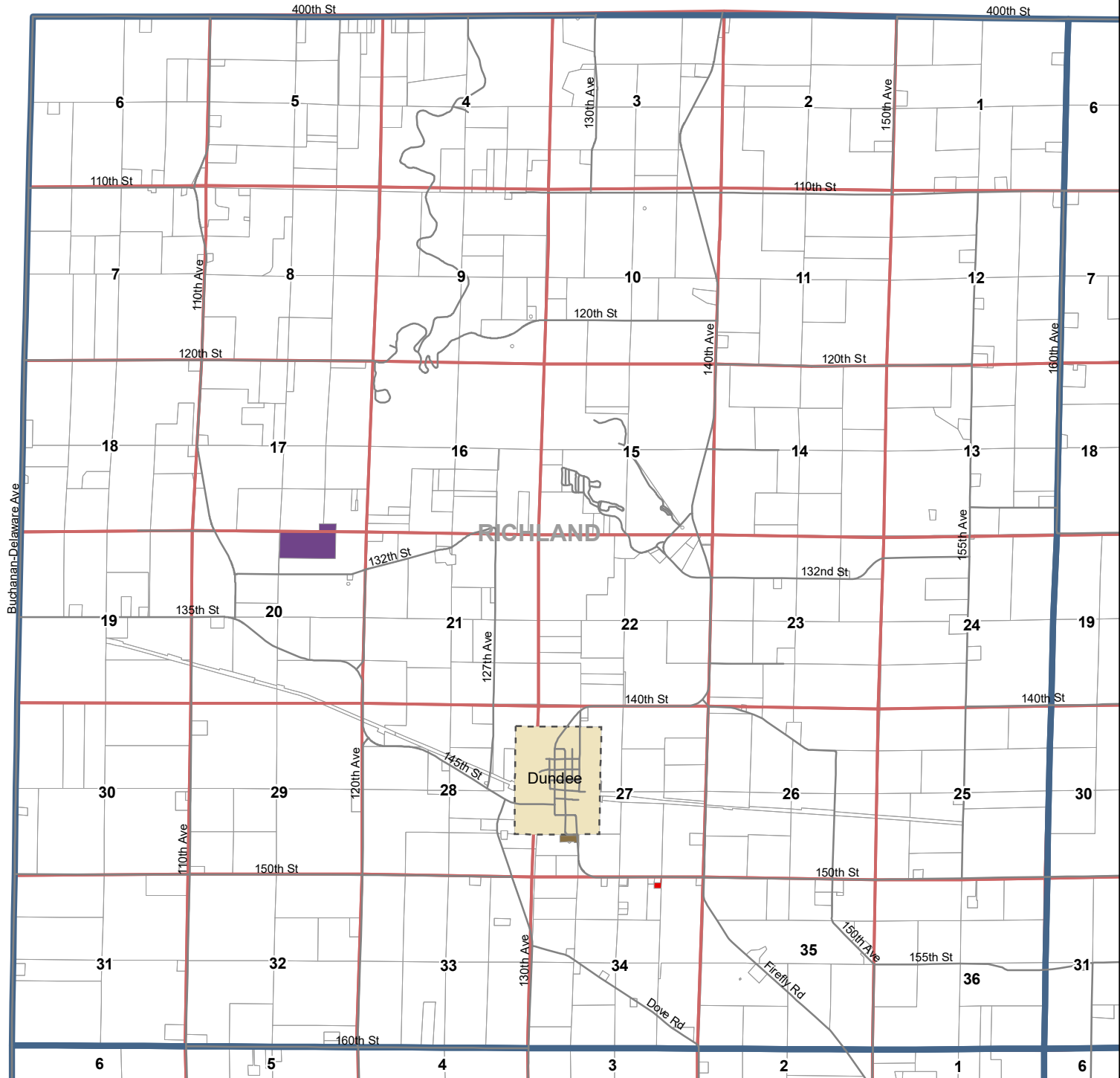
### Delaware County Zoning Districts

- A-1
-  R-1
-  R-2
-  R-3
-  R-4
-  C-1
-  C-2
-  I-1
-  I-2

0 0.5 1 Miles



Map data provided by Delaware County  
Map created by ECIA, 2022








# Delaware County, Iowa

## Bremen Township






### Zoning

RICHLAND	HONEY CREEK	ELK	COLONY
COFFINS GROVE	DELAWARE	ONEIDA	BREMEN
PRAIRIE	MILO	DELHI	NORTH FORK
ADAMS	HAZEL GREEN	UNION	SOUTH FORK

### Legend

-  City Boundaries
-  Roads
-  Political Townships
-  Sections
-  Parcels

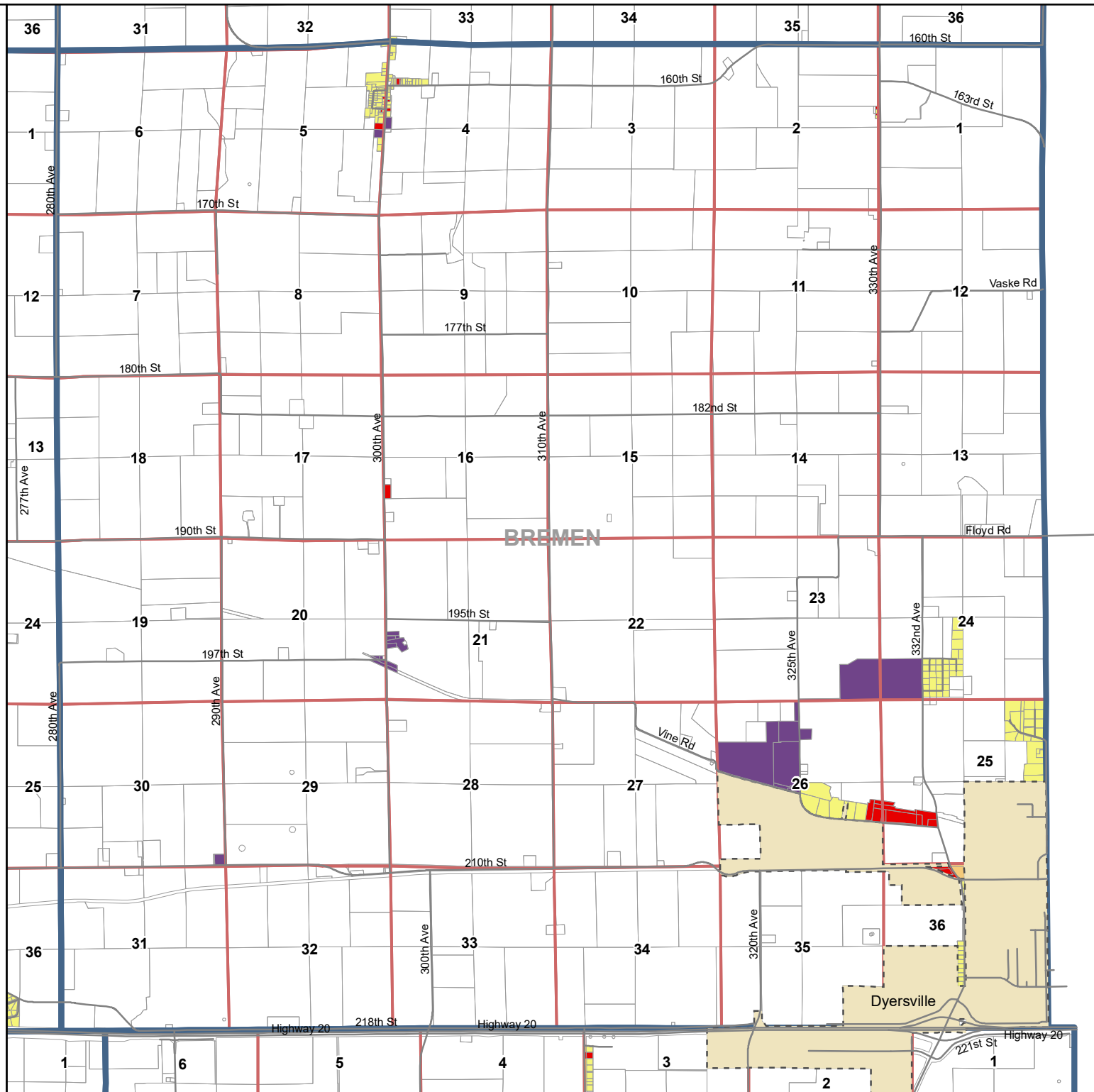
### Delaware County Zoning Districts

- A-1
-  R-1
-  R-2
-  R-3
-  R-4
-  C-1
-  C-2
-  I-1
-  I-2

0 0.5 1 Miles



Map data provided by Delaware County  
Map created by ECIA, 2022








# Delaware County, Iowa





## Oneida Township Zoning

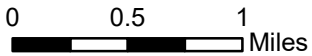
RICHLAND	HONEY CREEK	ELK	COLONY
COFFINS GROVE	DELAWARE	ONEIDA	BREMEN
PRAIRIE	MILO	DELHI	NORTH FORK
ADAMS	HAZEL GREEN	UNION	SOUTH FORK

### Legend

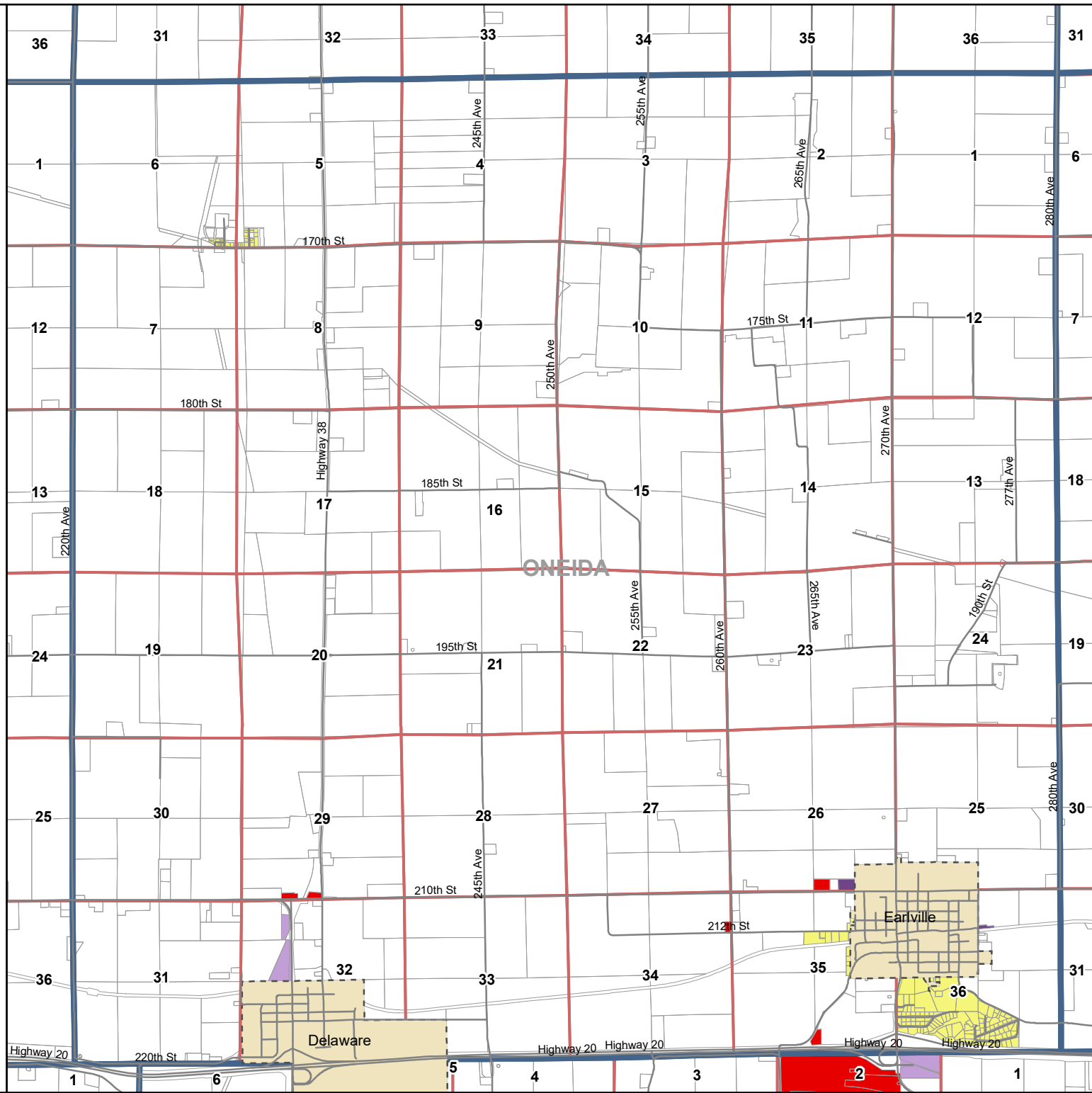
-  Political Townships
-  Sections
-  City Boundaries
-  Roads
-  Parcels

### Delaware County Zoning Districts

- A-1
-  R-1
-  R-2
-  R-3
-  R-4
-  C-1
-  C-2
-  I-1
-  I-2



Map data provided by Delaware County  
Map created by ECIA, 2022








# Delaware County, Iowa









## Delaware Township Zoning

RICHLAND	HONEY CREEK	ELK	COLONY
COFFINS GROVE	DELAWARE	ONEIDA	BREMEN
PRAIRIE	MILO	DELHI	NORTH FORK
ADAMS	HAZEL GREEN	UNION	SOUTH FORK

### Legend

-  Political Townships
-  Sections
-  City Boundaries
-  Roads
-  Parcels

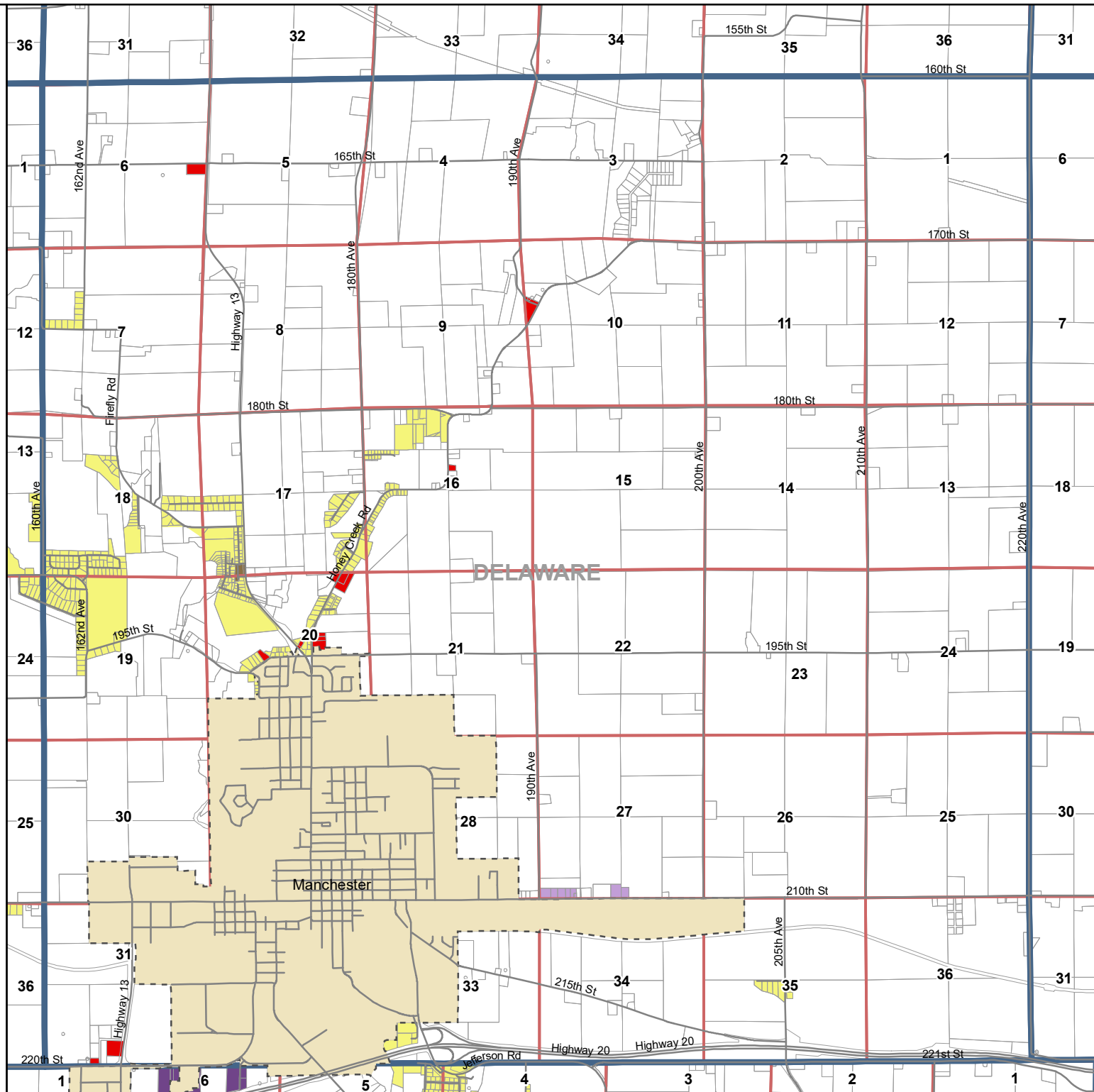
### Delaware County Zoning Districts

- A-1
-  R-1
-  R-2
-  R-3
-  R-4
-  C-1
-  C-2
-  I-1
-  I-2

0 0.5 1 Miles



Map data provided by Delaware County  
Map created by ECIA, 2022








# Delaware County, Iowa









## Coffins Grove Township Zoning


RICHLAND	HONEY CREEK	ELK	COLONY
COFFINS GROVE	DELAWARE	ONEIDA	BREMEN
PRAIRIE	MILO	DELHI	NORTH FORK
ADAMS	HAZEL GREEN	UNION	SOUTH FORK

### Legend

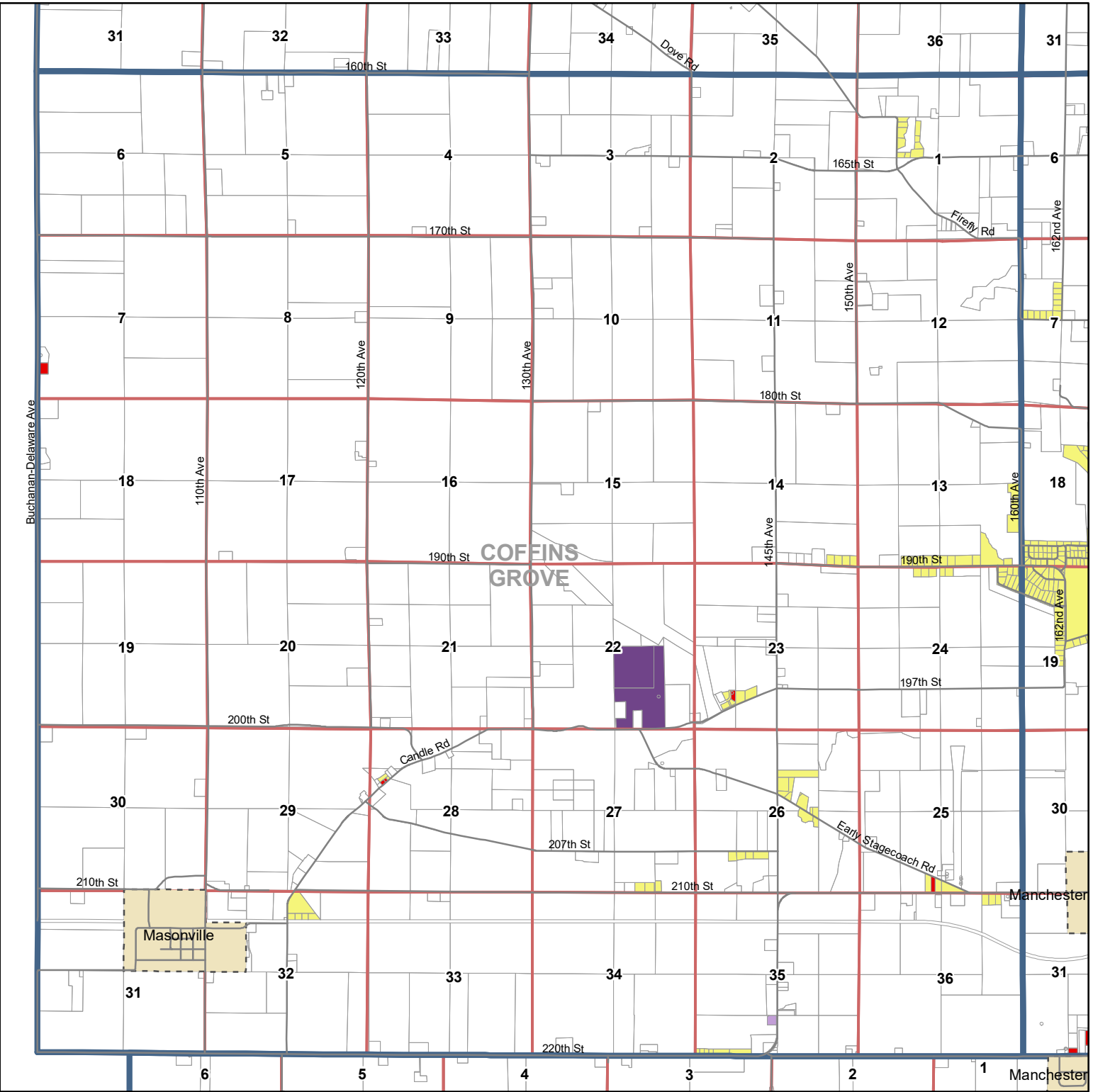
-  Political Townships
-  Sections
-  City Boundaries
-  Roads
-  Parcels

### Delaware County Zoning Districts

- A-1
-  R-1
-  R-2
-  R-3
-  R-4
-  C-1
-  C-2
-  I-1
-  I-2



Map data provided by Delaware County  
Map created by ECIA, 2022










# Delaware County, Iowa




## North Fork Township Zoning

RICHLAND	HONEY CREEK	ELK	COLONY
COFFINS GROVE	DELAWARE	ONEIDA	BREMEN
PRAIRIE	MILO	DELHI	NORTH FORK
ADAMS	HAZEL GREEN	UNION	SOUTH FORK

### Legend

-  Political Townships
-  Sections
-  City Boundaries
-  Roads
-  Parcels

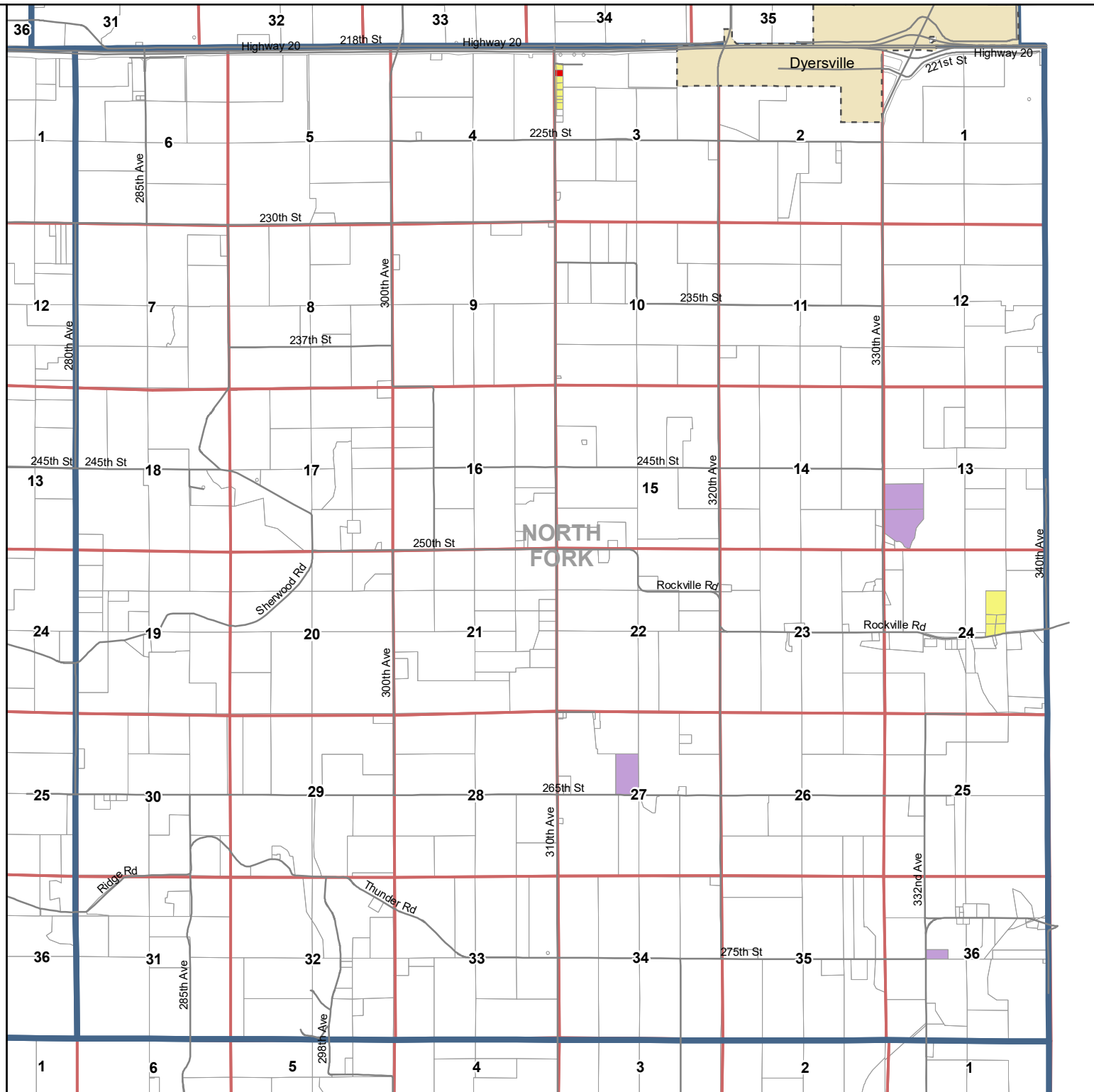
### Delaware County Zoning Districts

- A-1
-  R-1
-  R-2
-  R-3
-  R-4
-  C-1
-  C-2
-  I-1
-  I-2

0 0.5 1 Miles



Map data provided by Delaware County  
Map created by ECIA, 2022








# Delaware County, Iowa


## Delhi Township Zoning

RICHLAND	HONEY CREEK	ELK	COLONY
COFFINS GROVE	DELAWARE	ONEIDA	BREMEN
PRAIRIE	MILO	DELHI	NORTH FORK
ADAMS	HAZEL GREEN	UNION	SOUTH FORK

### Legend

-  Political Townships
-  Sections
-  City Boundaries
-  Roads
-  Parcels

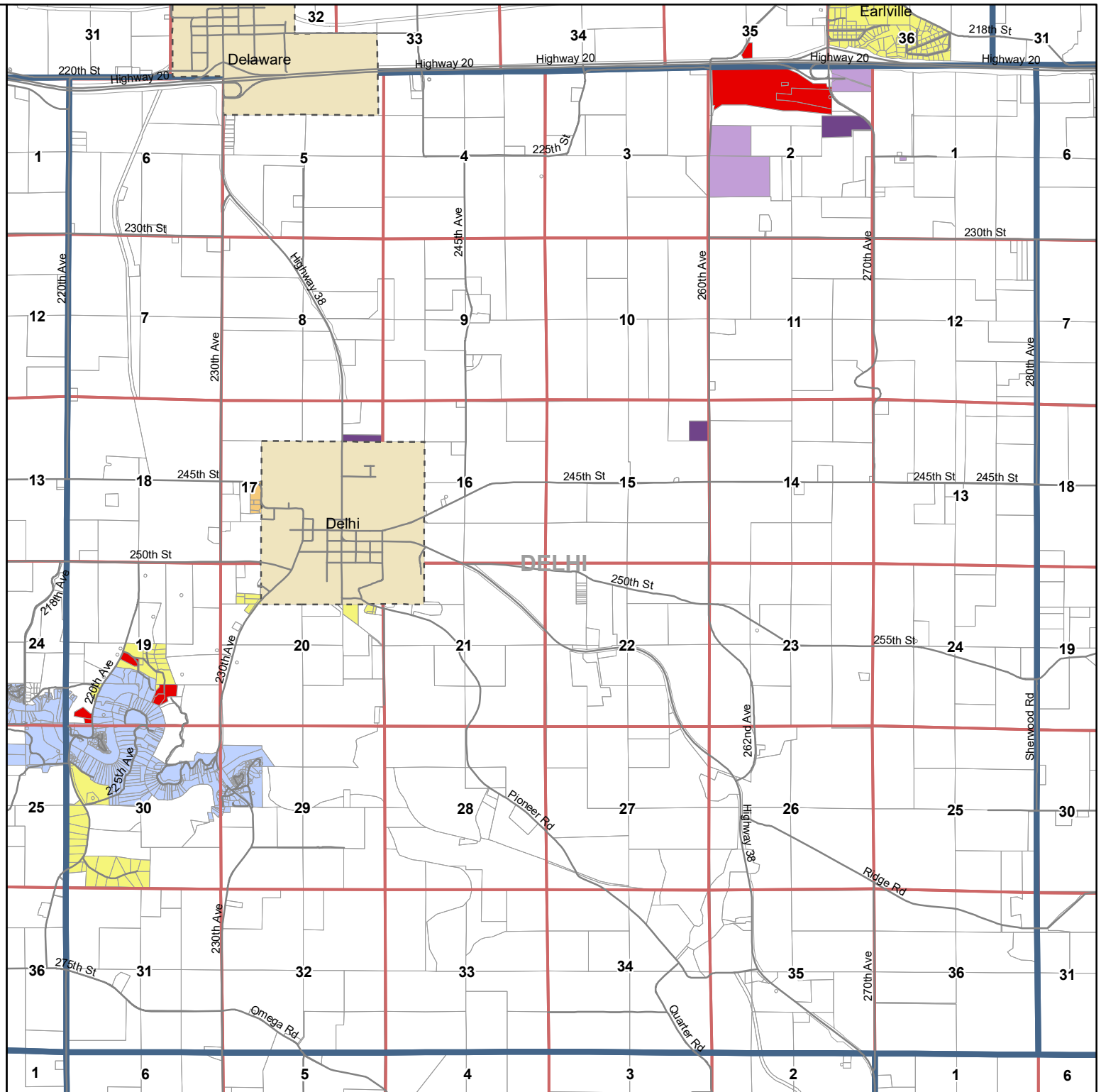
### Delaware County Zoning Districts

- A-1
-  R-1
-  R-2
-  R-3
-  R-4
-  C-1
-  C-2
-  I-1
-  I-2

0 0.5 1 Miles



Map data provided by Delaware County  
Map created by ECIA, 2022








# Delaware County, Iowa




## Milo Township Zoning

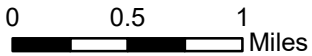
RICHLAND	HONEY CREEK	ELK	COLONY
COFFINS GROVE	DELAWARE	ONEIDA	BREMEN
PRAIRIE	MILO	DELHI	NORTH FORK
ADAMS	HAZEL GREEN	UNION	SOUTH FORK

### Legend

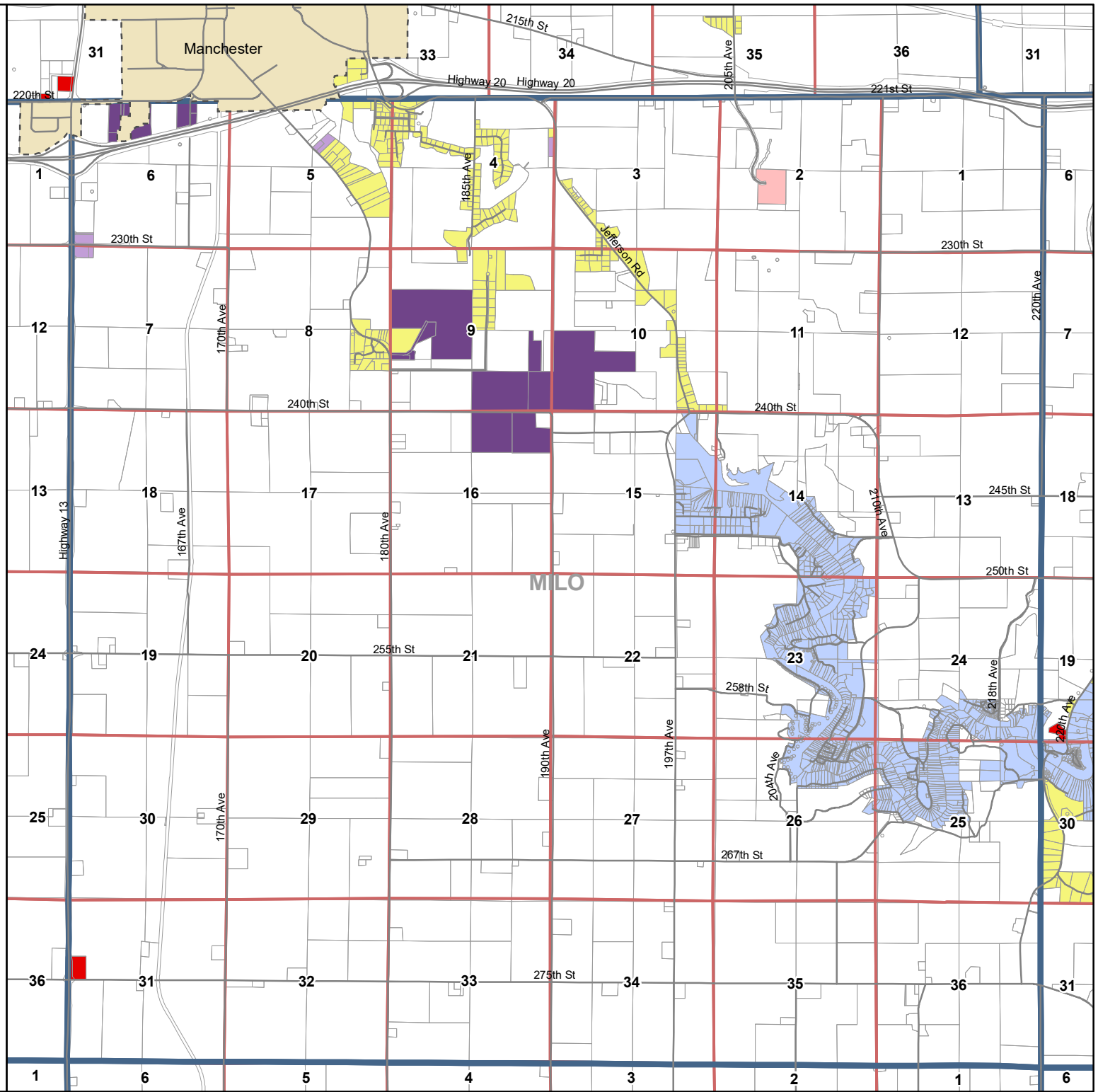
-  Political Townships
-  Sections
-  City Boundaries
-  Roads
-  Parcels

### Delaware County Zoning Districts

- A-1
-  R-1
-  R-2
-  R-3
-  R-4
-  C-1
-  C-2
-  I-1
-  I-2



Map data provided by Delaware County  
Map created by ECIA, 2022








# Delaware County, Iowa

## Prairie Township Zoning

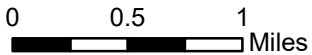
RICHLAND	HONEY CREEK	ELK	COLONY
COFFINS GROVE	DELAWARE	ONEIDA	BREMEN
<b>PRAIRIE</b>	MILO	DELHI	NORTH FORK
ADAMS	HAZEL GREEN	UNION	SOUTH FORK

### Legend

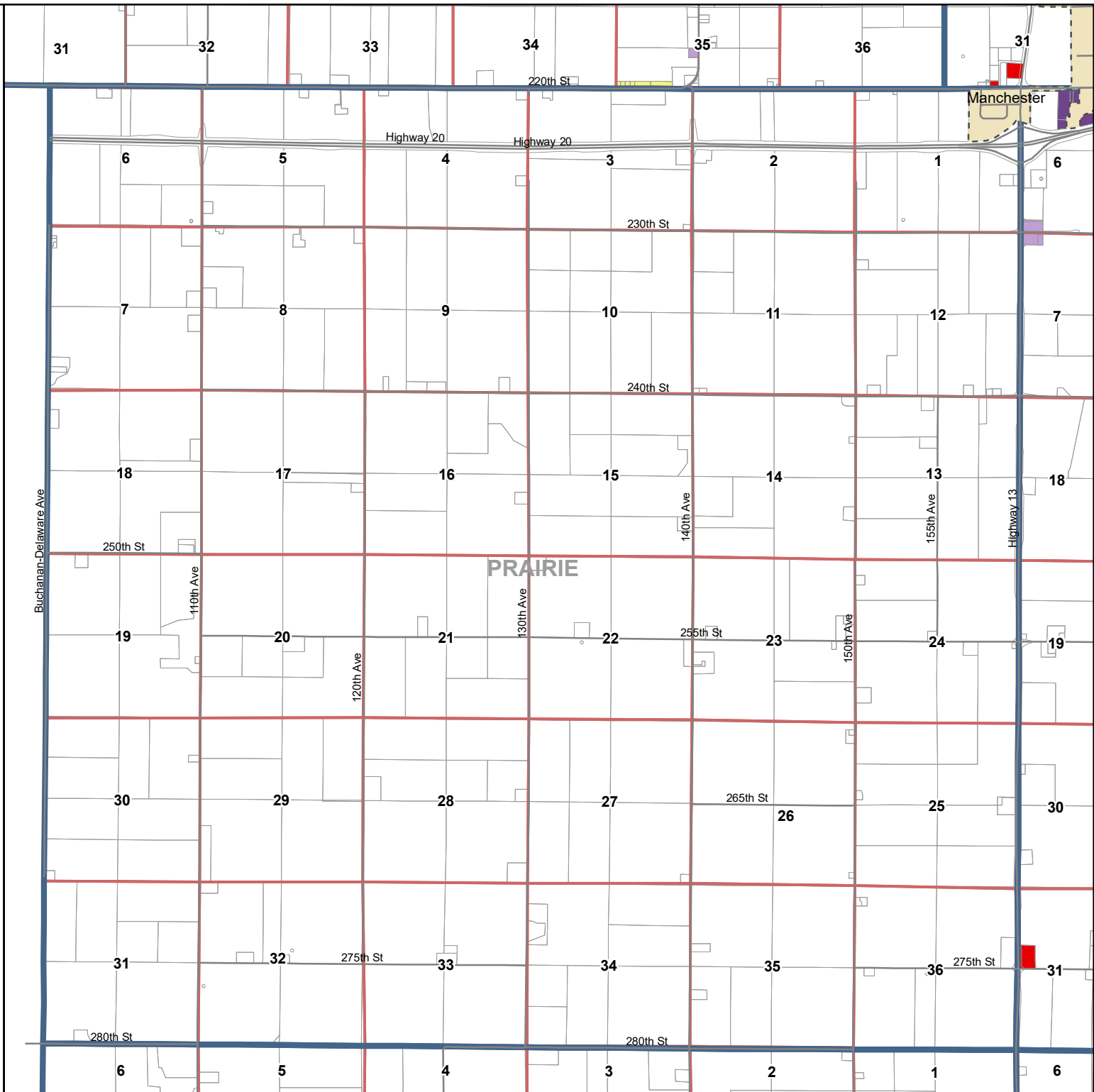
-  Political Townships
-  Sections
-  City Boundaries
-  Roads
-  Parcels

### Delaware County Zoning Districts

- A-1
-  R-1
-  R-2
-  R-3
-  R-4
-  C-1
-  C-2
-  I-1
-  I-2



Map data provided by Delaware County  
Map created by ECIA, 2022








# Delaware County, Iowa






## South Fork Township Zoning

RICHLAND	HONEY CREEK	ELK	COLONY
COFFINS GROVE	DELAWARE	ONEIDA	BREMEN
PRAIRIE	MILO	DELHI	NORTH FORK
ADAMS	HAZEL GREEN	UNION	SOUTH FORK

### Legend

-  Political Townships
-  Sections
-  City Boundaries
-  Roads
-  Parcels

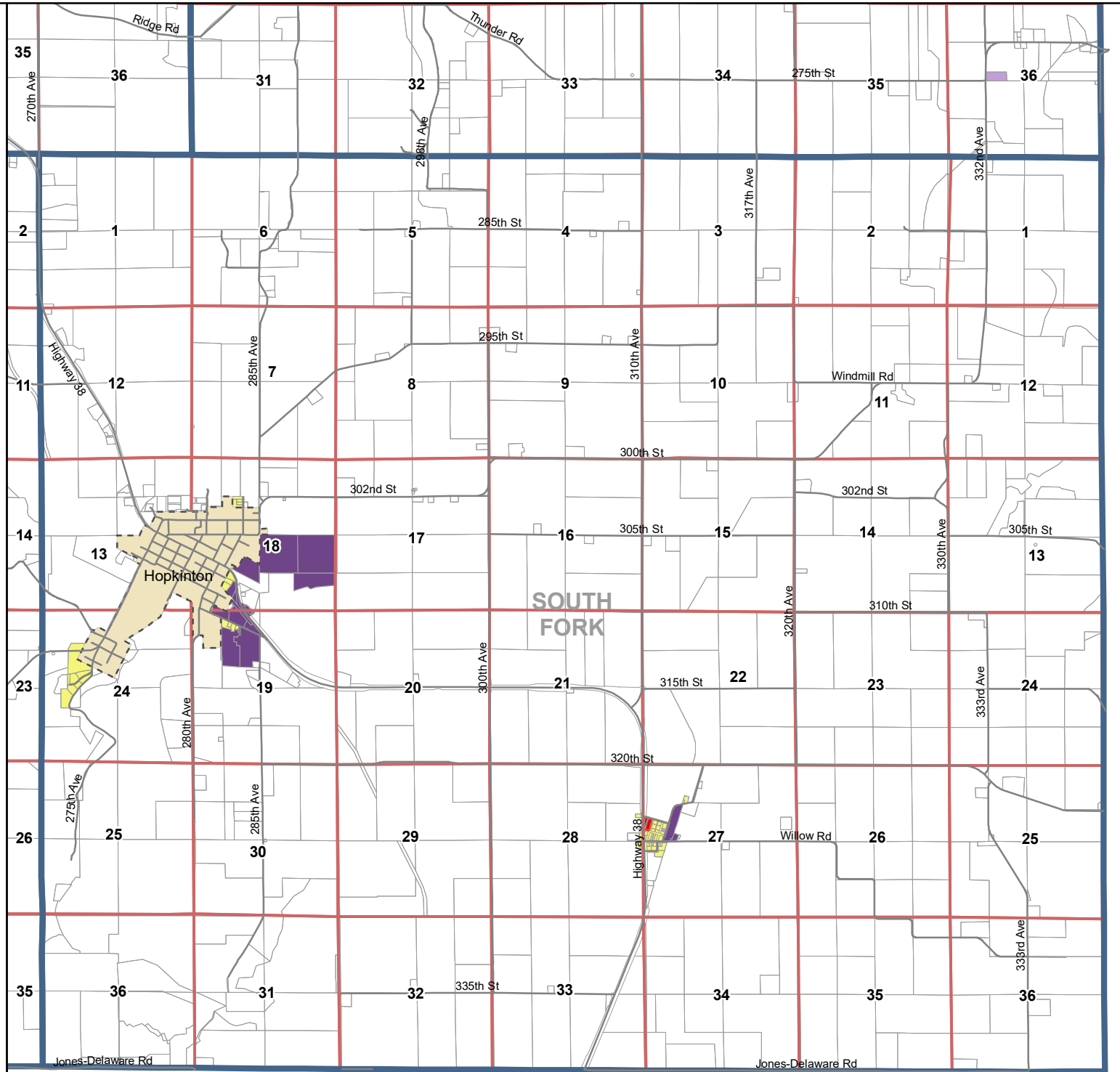
### Delaware County Zoning Districts

- A-1
-  R-1
-  R-2
-  R-3
-  R-4
-  C-1
-  C-2
-  I-1
-  I-2

0 0.5 1 Miles



Map data provided by Delaware County  
Map created by ECIA, 2022








# Delaware County, Iowa








## Union Township Zoning

RICHLAND	HONEY CREEK	ELK	COLONY
COFFINS GROVE	DELAWARE	ONEIDA	BREMEN
PRAIRIE	MILO	DELHI	NORTH FORK
ADAMS	HAZEL GREEN	UNION	SOUTH FORK

### Legend

-  Political Townships
-  Sections
-  City Boundaries
-  Roads
-  Parcels

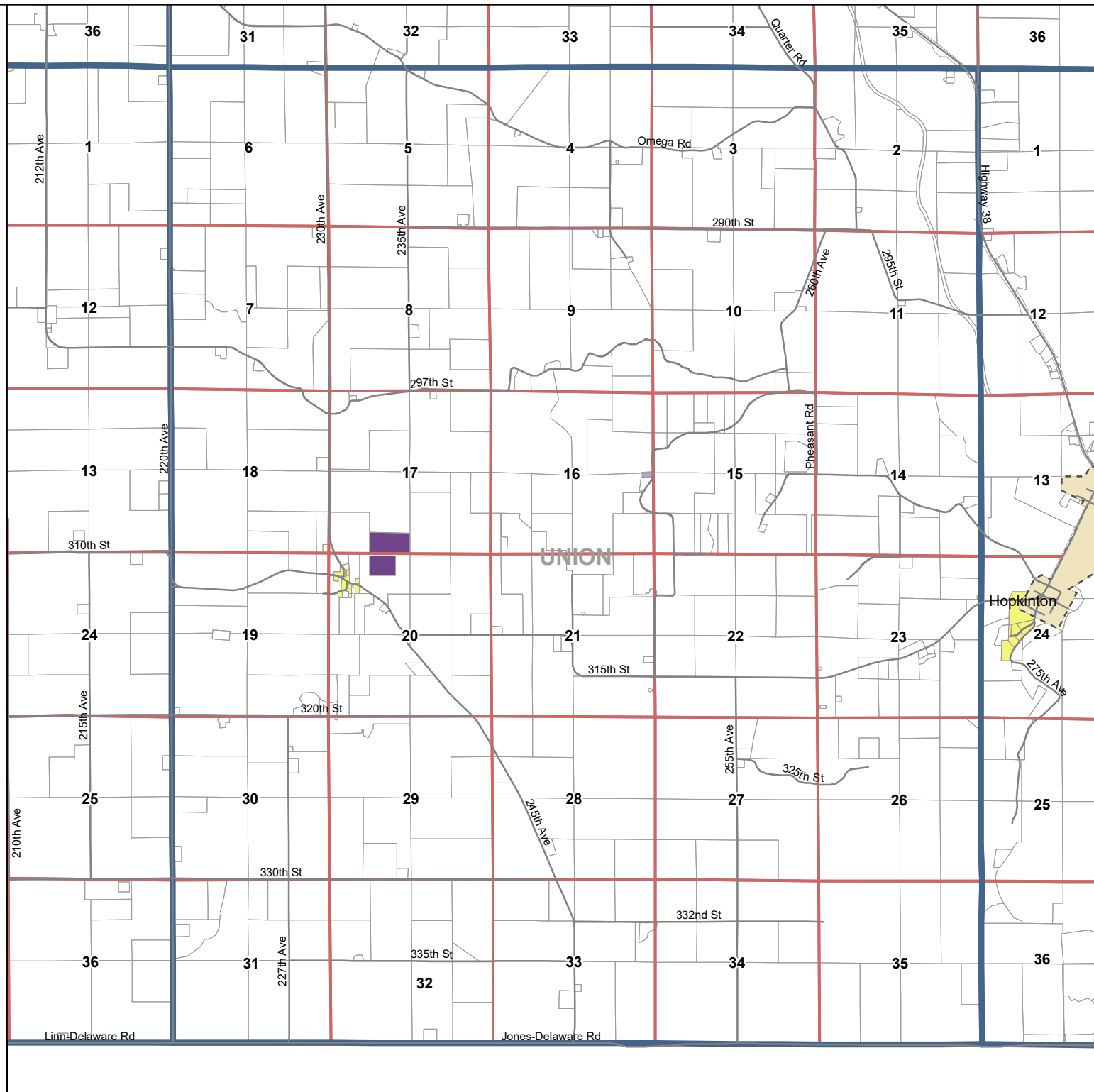
### Delaware County Zoning Districts

- A-1
-  R-1
-  R-2
-  R-3
-  R-4
-  C-1
-  C-2
-  I-1
-  I-2

0 0.5 1 Miles



Map data provided by Delaware County  
Map created by ECIA, 2022








# Delaware County, Iowa









## Hazel Green Township Zoning


RICHLAND	HONEY CREEK	ELK	COLONY
COFFINS GROVE	DELAWARE	ONEIDA	BREMEN
PRAIRIE	MILO	DELHI	NORTH FORK
ADAMS	HAZEL GREEN	UNION	SOUTH FORK

### Legend

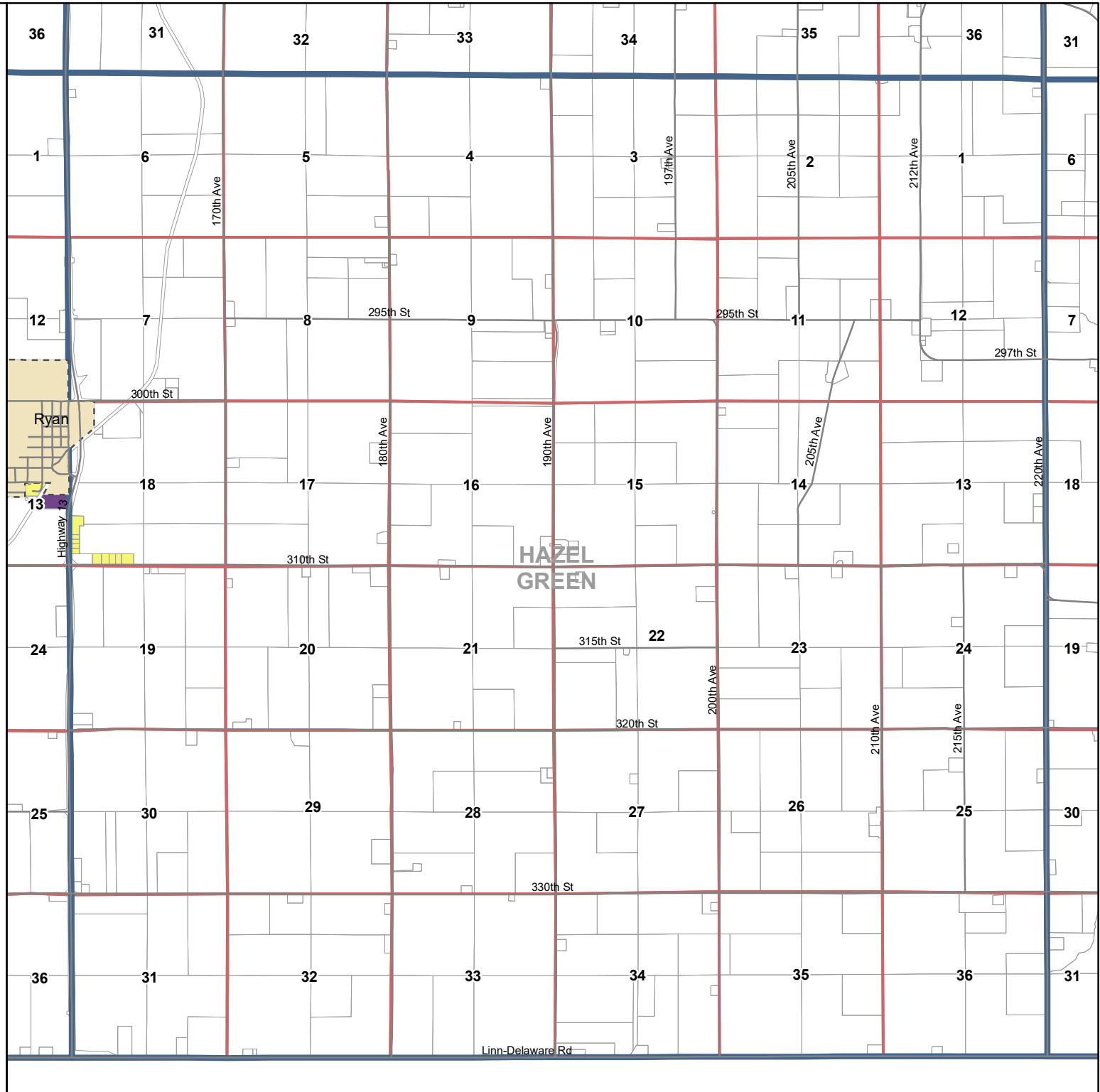
-  Political Townships
-  Sections
-  City Boundaries
-  Roads
-  Parcels

### Delaware County Zoning Districts

- A-1
-  R-1
-  R-2
-  R-3
-  R-4
-  C-1
-  C-2
-  I-1
-  I-2



Map data provided by Delaware County  
Map created by ECIA, 2022








# Delaware County, Iowa

## Adams Township Zoning


RICHLAND	HONEY CREEK	ELK	COLONY
COFFINS GROVE	DELAWARE	ONEIDA	BREMEN
PRAIRIE	MILO	DELHI	NORTH FORK
ADAMS	HAZEL GREEN	UNION	SOUTH FORK

### Legend

-  Political Townships
-  Sections
-  City Boundaries
-  Roads
-  Parcels

### Delaware County Zoning Districts

- A-1
-  R-1
-  R-2
-  R-3
-  R-4
-  C-1
-  C-2
-  I-1
-  I-2



Map data provided by Delaware County  
Map created by ECIA, 2022

